

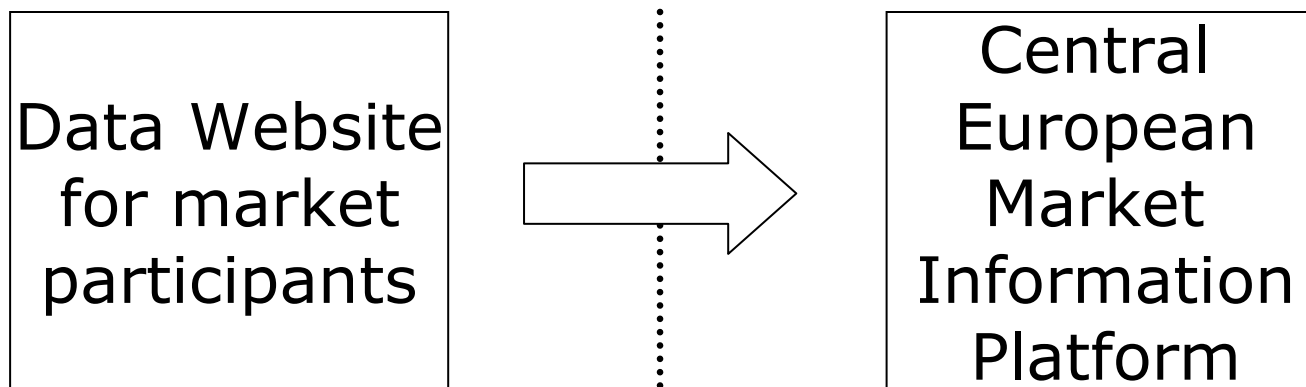
# Platform Functionality Enhancement

**Transparency Workshop**  
1 June 2010, Brussels





## Evolutionary Process



# Proposal Intention Summary

## Benefits

- **Efficient transition from data portal to information platform**
- **Enhance the user experience and interface**
- **Puts the data in context**
- **Add in country information and links**
- **Improve the layout**
- **Shall contain information relevant to the market**
- **Free service to market participants**

# Portal Enhancements

**TSO**

Market Areas

Auction office

Regulators

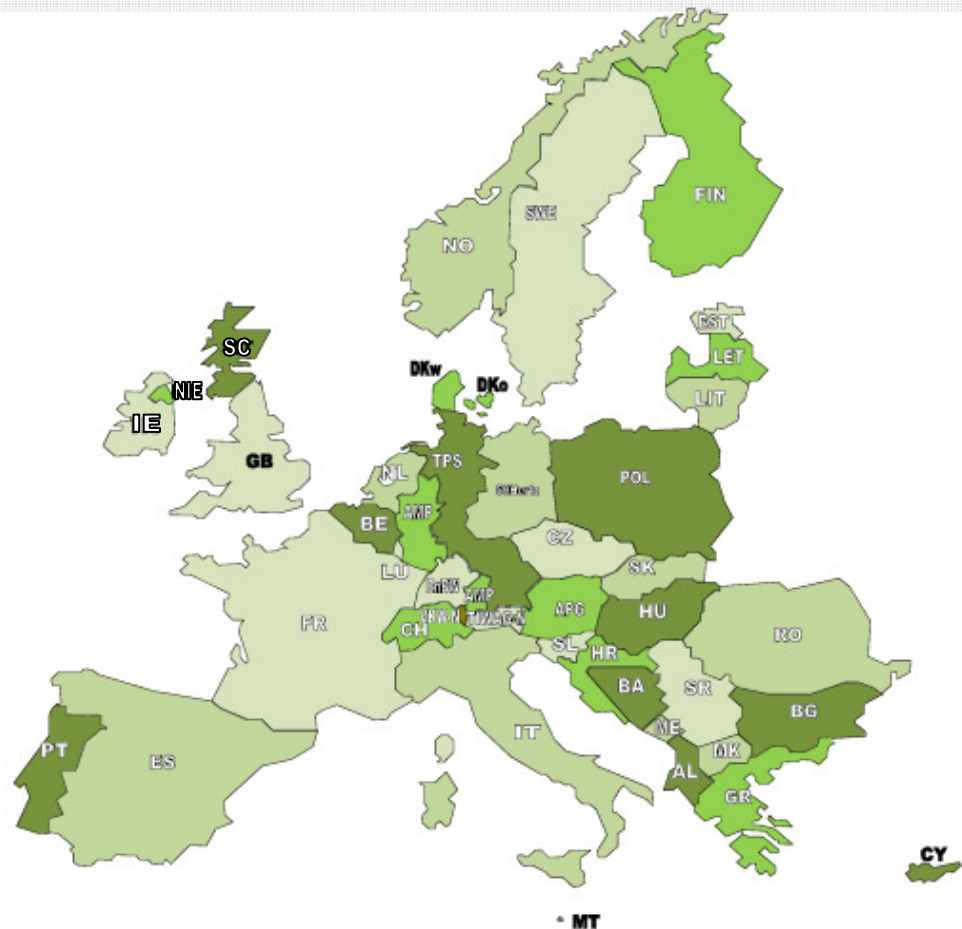
## Transmission System Operators

- ✓ Description of the function of a TSO
- ✓ Responsibilities
- ✓ Role in the market
- ✓ International and national responsibility

link to market data

20.05.2010

02.06.2010 entsoe



Navigate by clicking on a single TSO



# Portal Enhancements

**TSO**

Market Areas

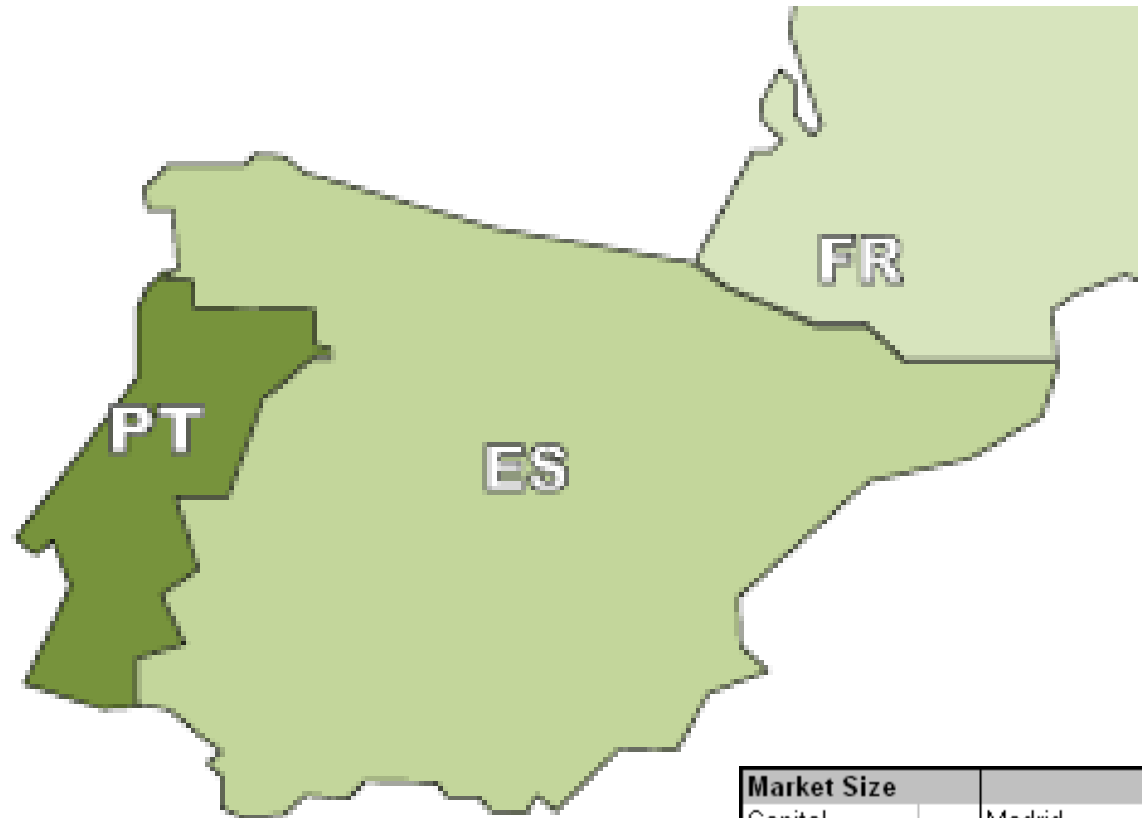
Auction office

Regulators

EN / ESP

## Spain

Spain occupies 85% of the Iberian Peninsula, which it shares with Portugal, in southwest Europe. Africa is less than 16 km south at the Strait of Gibraltar. A broad central plateau slopes to the south and east, crossed by a series of mountain ranges and river valleys. Principal rivers are the Ebro in the northeast, the Duero in the northwest, the Tajo in the central region, and the Guadalquivir in the south. Off Spain's east coast in the Mediterranean are the Balearic Islands (5,014 sq km), the largest of which is Majorca. 97 km west of Africa are the Canary Islands (7,273 sq km).



[link to market data](#)

20.05.2010

entsoe



Market Size	
Capital	Madrid
Area	504km <sup>2</sup>
Population	47 Million
GDP	€23000m
Consumption	256 TWh
Peak Load	45 GW

Navigate to the TSO site by clicking on its logo



# Portal Enhancements

TSO

Market Areas

Auction office

Regulators

## ERGEG Market Areas

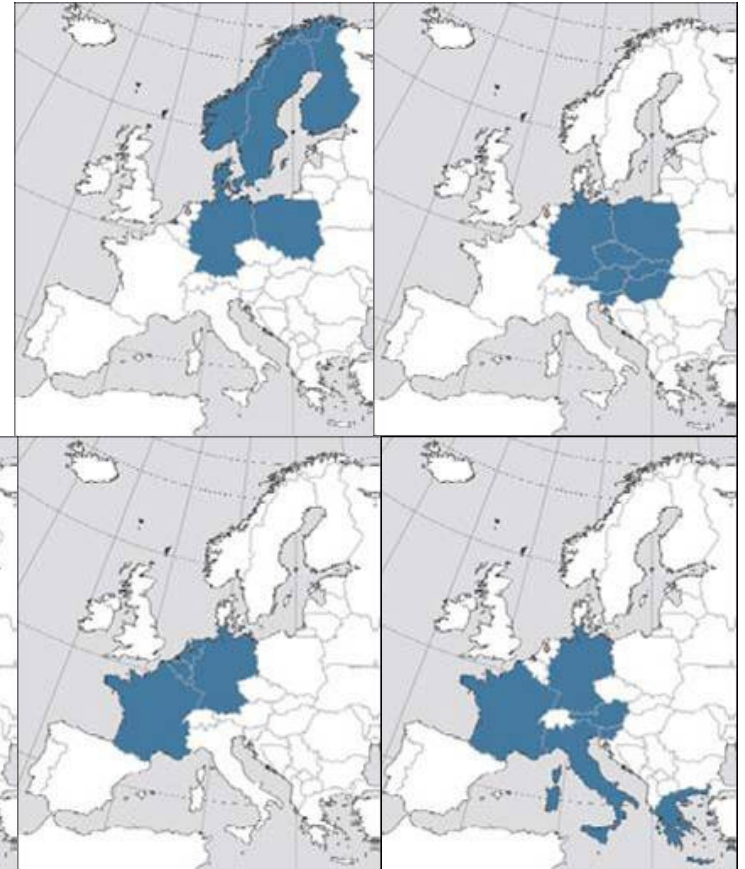
- North region
- Baltic region
- Central East European region
- Central South region
- France/UK/Ireland (FUI) region
- Central West region
- South West region
- South East region



link to market data

20.05.2010

entsoe





## Further Improvements


- Users will no longer be required to register to use the platform
- This will only be the case where users require or request to download data
- Helps remove any unnecessary barriers to help promote clearly transparent markets





# Second Languages


- Second language pages are to be introduced
- Third Languages would be optional depending on opinion of local requirement



**TSO**   **Market Areas**   **Auction office**   **Regulators**   **EN / ESP**

**Spain**

Spain occupies 85% of the Iberian Peninsula, which it shares with Portugal, in southwest Europe. Africa is less than 16 km south at the Strait of Gibraltar. A broad central plateau slopes to the south and east, crossed by a series of mountain ranges and river valleys. Principal rivers are the Ebro in the northeast, the Duero in the northwest, the Tago in the central region, and the Guadalquivir in the south. Off Spain's east coast in the Mediterranean are the Balearic Islands (5,014 sq km), the largest of which is Majorca. 97 km west of Africa are the Canary Islands (7,273 sq km).



[link to market data](#)

20.05.2010

entsoe

RED ELECTRICA DE ESPAÑA

20.05.2010

Navigate to the TSO site by clicking on its logo

Market Size	
Capital	Madrid
Area	504km²
Population	47 Million
GDP	€23000m
Consumption	256 TWh
Peak Load	45 GW

# Why?

- ***Entsoe*** aims to become the provider of the first central information and data platform in Europe for the electricity market



***Thanks for your attention***

**Nicholas.Morris@uk.ngrid.com**